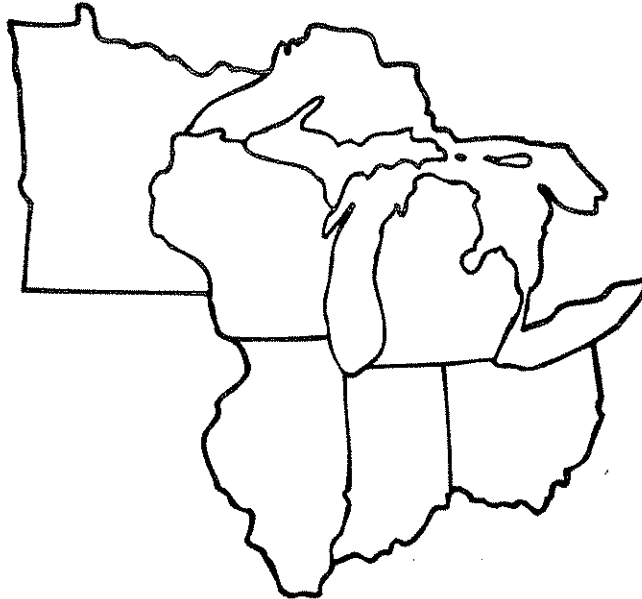


The Midwest Region

The Great Lake States

Ohio, Michigan, Indiana, Illinois, Wisconsin, Minnesota



The Plains States

Missouri, Iowa, North Dakota, South Dakota, Nebraska, Kansas



Name _____



1. _____ I _____

2. _____ L _____

3. _____ L _____

4. _____ I _____

5. _____ N _____

6. _____ O _____

7. _____ I _____


8. _____ S _____

Clues:

1. Great Lake bordering the northeastern corner of Illinois
2. famous U.S. President from Illinois
3. capital of Illinois
4. state west of Illinois
5. a famous Illinois governor, Adlai E. _____
6. largest city in Illinois
7. river forming western boundary of Illinois
8. state north of Illinois

Possible	My Score
50	_____
200	_____
50	_____
50	_____
200	_____
200	_____
200	_____
50	_____
TOTAL:	1,000

Name _____



1. I _____
2. N _____
3. D _____
4. I _____
5. A _____
6. N _____
7. A _____

Clues:

1. capital of Indiana
2. a large cave near Leavenworth; it is 35 miles long
3. Indiana's state bird is the _____
4. People from Indiana are known as " _____ "
5. town in Indiana receiving a lot of mail at Christmas
6. state west of Indiana
7. Great Lake bordering northwestern Indiana

Possible

My Score

50

300

300

50

200


50

50

TOTAL:

1,000

Name _____



1. **M** _____

2. _____ **I** _____

3. _____ **C** _____

4. _____ **H** _____

5. _____ **I** _____

6. _____ **G** _____

7. _____ **A** _____

8. _____ **N** _____

Clues:

1. beautiful, 5-mile bridge connecting Upper and Lower Michigan
2. Michigan is made up of two _____.
3. state west of Michigan
4. Great Lake east of Michigan
5. city famous for manufacturing automobiles
6. capital of Michigan
7. To travel by ship from Lake Superior to Lake Huron, you must go through the Soo _____.
8. Canadian province north and east of Michigan

Possible	My Score
100	_____
300	_____
50	_____
50	_____
100	_____
50	_____
300	_____
50	_____
TOTAL:	1,000

Name _____

1. **M** _____

2. **I** _____

3. _____ **N** _____

4. _____ **N** _____

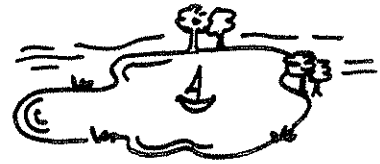
5. _____ **E** _____

6. _____ **S** . _____

7. _____ **O** _____

8. _____ **T** _____

9. _____ **A** _____

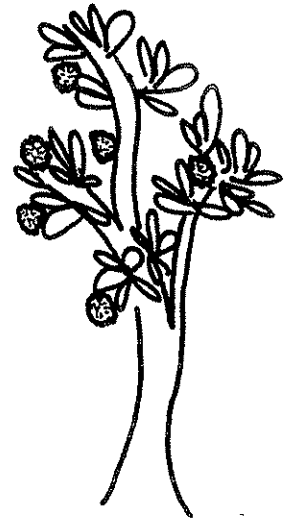


Clues:

	Possible	My Score
1. largest city in Minnesota	50	_____
2. source of the Mississippi River, Lake _____	100	_____
3. mineral mined in Minnesota	50	_____
4. Canadian Province north of Minnesota	100	_____
5. Great Lake bordering Minnesota	50	_____
6. capital of Minnesota	50	_____
7. Minnesota's nickname, "The _____ State"	100	_____
8. most northern point in Minnesota	300	_____
9. largest open pit iron mine	200	_____

TOTAL: 1,000 _____

Name _____



1. **O** _____
2. _____ **H** _____
3. _____ **I** _____
4. _____ **O** _____


5. **O** _____
6. _____ **H** _____
7. _____ **I** _____
8. _____ **O** _____

Clues:

1. river forming the southern boundary of Ohio
2. Seven U.S. Presidents were born in Ohio. Ohio is often called "The _____ of Presidents."
3. Ohio borders Lake _____
4. capital of Ohio
5. Cleveland is the largest city in _____
6. state north of Ohio
7. Canadian province north of Ohio
8. Ohioans Neil Armstrong and John Glenn, Jr. were _____

Possible	My Score
100	_____
200	_____
50	_____
50	_____
50	_____
50	_____
200	_____
300	_____
TOTAL:	1,000

Name _____



1. _____ **W** _____

2. _____ **I** _____

3. _____ **S** _____

4. _____ **C** _____

5. _____ **O** _____

6. _____ **N** _____

7. _____ **S** _____

8. _____ **I** _____

9. _____ **N** _____

Clues:

1. largest city in Wisconsin
2. Milk, butter, and cheese production make Wisconsin famous for its _____ products.
3. Great Lake bordering Wisconsin on the north
4. leading farm animal in Wisconsin
5. state to the south of Wisconsin
6. state west of Wisconsin
7. People from Wisconsin are often called _____
8. Wisconsin borders Lake _____ on the east.
9. capital of Wisconsin

Possible

My Score

50

200

100

200

50

50

200

100


50

TOTAL:

1,000

Name _____

1. **I** _____
2. **O** _____
3. **W** _____
4. **A** _____



5. _____ **I** _____
6. _____ **O** _____
7. _____ **W** _____
8. _____ **A** _____

Clues:

	Possible	My Score
1. state south of Iowa	50	_____
2. leading farm crop of Iowa	200	_____
3. Iowa's nickname, "The _____ State"	50	_____
4. seven villages with museums and restaurants where you can see many kinds of craftsmanship, the _____ Colonies	300	_____
5. capital of Iowa	50	_____
6. river forming western boundary	100	_____
7. Iowa is proud to have the most people who can read and _____ (99%).	200	_____
8. state north of Iowa	50	_____
TOTAL:	1,000	=====

Name _____



- 1. **K** _____
- 2. _____ **A** _____
- 3. _____ **N** _____
- 4. _____ **S** _____
- 5. _____ **A** _____
- 6. _____ **S** _____

Clues:

- 1. two cities with the same name: one located in eastern Kansas, the other in western Missouri
- 2. leading grain crop of Kansas
- 3. home of Dwight Eisenhower
- 4. yellow prairie flower often seen in Kansas
- 5. capital of Kansas
- 6. state north of Kansas

Possible

My Score

300

100

300

200


50

50

TOTAL:

1,000

Name _____



1. **M** _____
2. **I** _____
3. **S** _____
4. **S** _____
5. **O** _____
6. **U** _____
7. **R** _____
8. **I** _____

Clues:

1. river crossing Missouri from east to west
2. state east of Missouri
3. river forming eastern boundary
4. capital of Missouri
5. beautiful uplands in southern Missouri
6. largest city
7. tallest monument in the U.S.; located in St. Louis, Missouri; shaped like a rainbow
8. boyhood home of Mark Twain

Possible

My Score

100

50

100

50

200

100

200

200

TOTAL:

1,000

Name _____



1. **N** _____
 2. _____ **E** _____
 3. **B** _____
 4. **R** _____
 5. **A** _____
 6. **S** _____
 7. **K** _____
 8. **A** _____

Clues:	Possible	My Score
1. capital of Nebraska	50	_____
2. people who claimed the free land given by the government	200	_____
3. type of animal raised on Nebraska ranches	100	_____
4. Nebraska has more _____ than any other state.	200	_____
5. largest city in Nebraska	100	_____
6. place for homeless and neglected boys	200	_____
7. state south of Nebraska	50	_____
8. river flowing across Nebraska from west to east	100	_____
TOTAL:	1,000	=====

Name _____


1. **N**_____

2. **O**_____

3. **R**_____

4. **T**_____

5. **H**_____



6. **D**_____

7. **A**_____

8. **K**_____

9. **O**_____

10. **T**_____

11. **A**_____

Clues:

1. _____ farms, large farms covering thousands of acres
2. named after the Dakota or _____ Indians
3. _____ Valley, productive farming region
4. type of coal mined in North Dakota
5. grain raised in North Dakota
6. scenic area in western North Dakota
7. largest city in North Dakota
8. Canadian province north of North Dakota
9. river flowing through Bismarck, North Dakota
10. state east of North Dakota
11. capital of North Dakota

Possible

My Score

200	_____
100	_____
100	_____
100	_____
100	_____
100	_____
50	_____
100	_____
50	_____
50	_____
50	_____
TOTAL: 1,000	=====

Name _____

1. **S** _____

2. **O** _____

3. _____**U** _____

4. _____**T** _____

5. _____**H** _____

6. **D** _____

7. _____**A** _____

8. _____**K** _____

9. _____ _____**O** _____

10. _____**T** _____

11. _____**A** _____



Clues:

1. largest city in South Dakota
2. mineral mined in the Black Hills
3. river running north and south through the center of South Dakota
4. Pierre is the _____ of South Dakota.
5. Farms and _____ cover 90% of South Dakota.
6. famous South Dakota mining town of the Old West
7. The _____ Mine is the largest gold mine in the U.S.
8. scenic mountainous region in southwest
9. where you can see the faces of four U.S. Presidents carved in the side of a mountain
10. state east of South Dakota
11. state south of South Dakota

Possible	My Score
100	_____
100	_____
50	_____
50	_____
100	_____
100	_____
200	_____
100	_____
100	_____
50	_____
50	_____
TOTAL: 1,000	=====